

Quiz Competition on World Rhino Day, 2023

A Quiz Competition on World Rhino Day was organized by Kaziranga Study Centre, J.D.S.G. College, Bokakhat on 22nd September, 2023 in the college premises. A total of six teams each comprised of two members participated in the Quiz Competition out of which five teams from J.D.S.G. College and one team from Kamargaon College. Sri Prasanta Saikia, Associate Professor and Head, Dept. of Political Science welcomed all the participants. The quiz was conducted by two quiz masters namely Sasanka Dhaval Saikia, Assistant Professor in Political Science and Angarag Shandilya, Assistant Professor in Political Science and score was maintained by Sri Amar Morang, Guest Faculty, dept. of Political Science. After five rounds, two teams grabbed the first and second position, but another round of questions were asked to decide the third position. The winners are as follows-

First position- Rong Rup Gogoi, Degree 1st Semester, J.D.S.G. College

Disha Medok, H.S. 2nd year, J.D.S.G. College

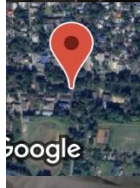

Second Position- Shobha Rai, B. Com 3rd Semester, J.D.S.G. College

Runu Kurmi, B. Com 3rd Semester, J.D.S.G. College

Third Position- Aditya Das, B. A 1st Semester, J.D.S.G. College


Chinmoy Malakar, B. A. 5th Semester, J.D.S.G. College





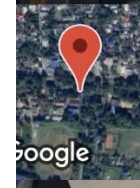
Bokakhat, Assam, India
JHRQ+7C8, Assam Trunk Rd, near director of forest office, Bokakhat, Latabari, Assam 785612, India
Lat 26.640792°
Long 93.589378°
22/09/23 02:57 PM GMT +05:30

GPS Map Camera



Bokakhat, Assam, India
JHRQ+7C8, Assam Trunk Rd, near director of forest office, Bokakhat, Latabari, Assam 785612, India
Lat 26.640825°
Long 93.589358°
22/09/23 02:15 PM GMT +05:30

GPS Map Camera



Bokakhat, Assam, India
JHRQ+7C8, Assam Trunk Rd, near director of forest office, Bokakhat, Latabari, Assam 785612, India
Lat 26.640839°
Long 93.589375°
22/09/23 03:56 PM GMT +05:30

GPS Map Camera